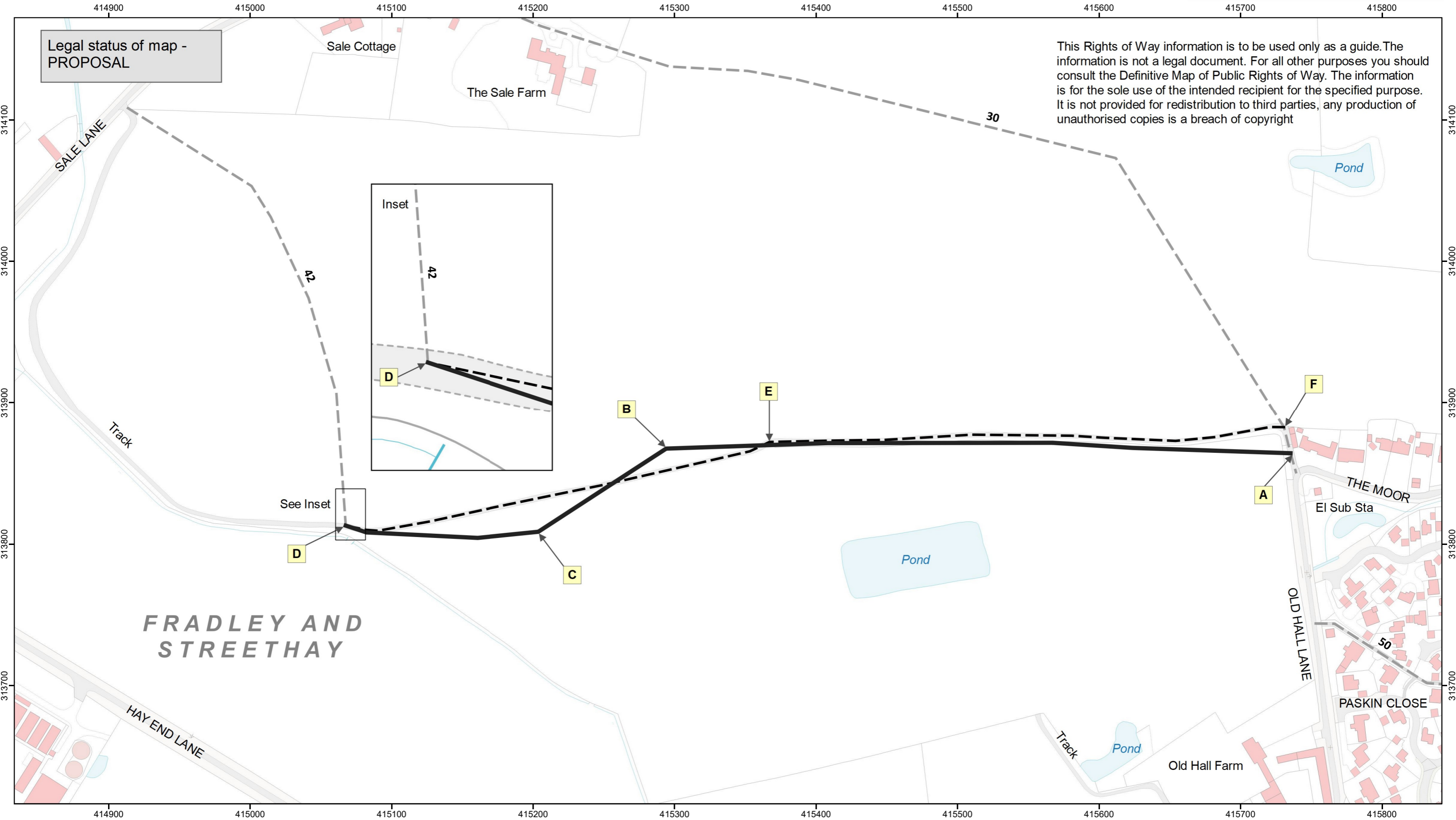
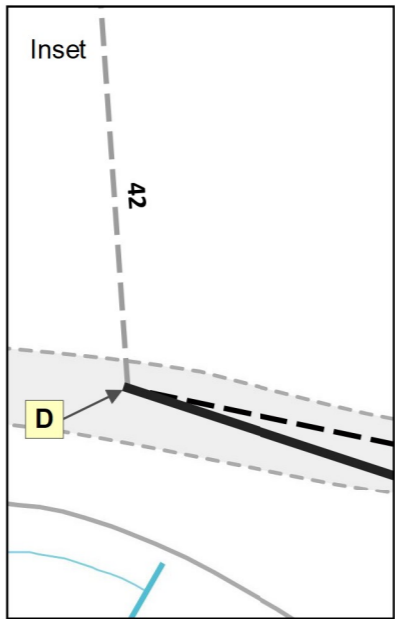


Town and Country Planning Act 1990, Section 257
 Diversion of Public Footpath No. 42 (part)
 Fradley and Streethay Parish.







Legal status of map -
PROPOSAL

This Rights of Way information is to be used only as a guide. The information is not a legal document. For all other purposes you should consult the Definitive Map of Public Rights of Way. The information is for the sole use of the intended recipient for the specified purpose. It is not provided for redistribution to third parties, any production of unauthorised copies is a breach of copyright



Map created at the scale of 1:2500
 (facsimiles may vary)

-  Path to be extinguished (A - B - C - D)
-  Path to be created (D - E - F)
-  Rights of Way Unaffected
-  Footpath